








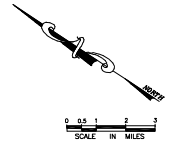
DEPTH TO WATER IN FEET	GROSS AREA IN ACRES
0-5	100,586
5-10	155,990
10-20	77,348
0-20	333,924

 LINES OF EQUAL DEPTH IN FEET
 TO SHALLOW GROUNDWATER -
 DASHED WHERE APPROXIMATELY
 LOCATED

 APPROXIMATE WESTERN BOUNDARY OF BASE OF
 CORCORAN CLAY TAKEN FROM PLATE 4 OF THE U.S.
 GEOLOGICAL SURVEY WATER SUPPLY PAPER 1999-14

GENERAL LEGEND

-  DISTRICT BOUNDARY
-  INTERSTATE HIGHWAY
-  INTERCHANGE
-  STATE HIGHWAY
-  PAVED ROAD
-  WATERWAY
-  BRIDGE
-  CHECK
-  NOT IN DISTRICT



WESTLANDS WATER DISTRICT
 3130 N. FRESNO ST. FRESNO, CALIFORNIA 93703
 559.224.1523 FAX 559.241.6277

LOCATION MAP
**GENERALIZED DEPTH OF
 SHALLOW GROUNDWATER**
 APRIL 2005

DRAWN DENNIS R. LOYD				APPROVED
CHECKED				
NUMBER	DATE	DRAWN	CHECKED	APPROVED
REVISION 2				DATE 6/21/2005
				DRAWING No 2005-W-0030