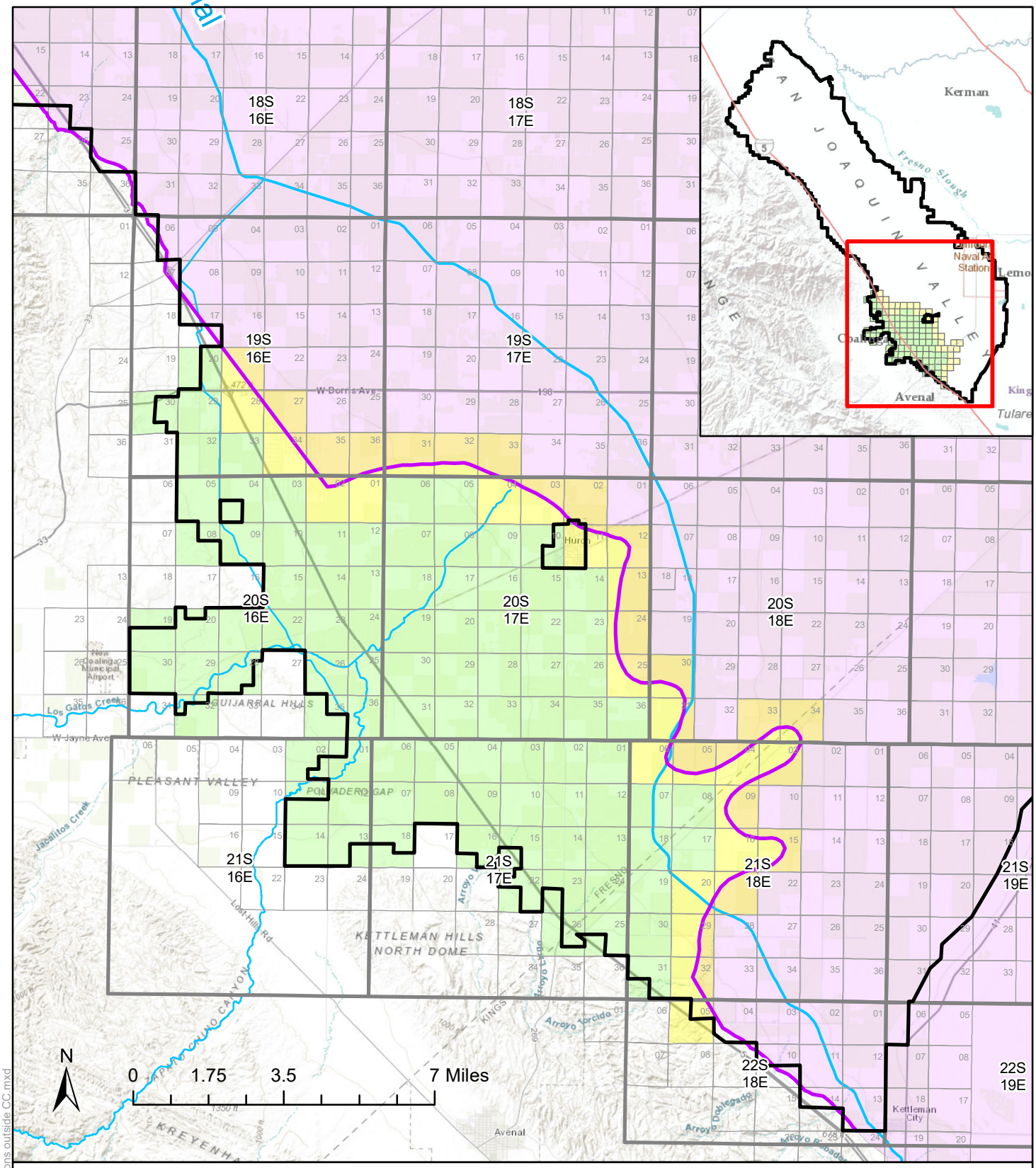

Legend

- WWD Boundary
- Waterway
- Extent_of_Corcoran_Clay
- Extent of the Corcoran Clay (CVHM; Page, 1986)
- Sections Completely Outside the Corcoran Clay (92 sections)
- Sections Bordering the Corcoran Clay (35 sections)

WWD Sections Bordering and Outside the Corcoran Clay Boundary

WESTLANDS WATER DISTRICT
3130 N. FRESNO ST.
FRESNO, CALIFORNIA 93703
559.224.1523 FAX 559.241.6277

Ground Surface Elevation Datums: Horizontal Datum of NAD83 and Vertical Datum of NAVD 88

Date: 7/20/2023

R:\DWGS\Archived\2021-W-0044\Sections outside CC.mxd

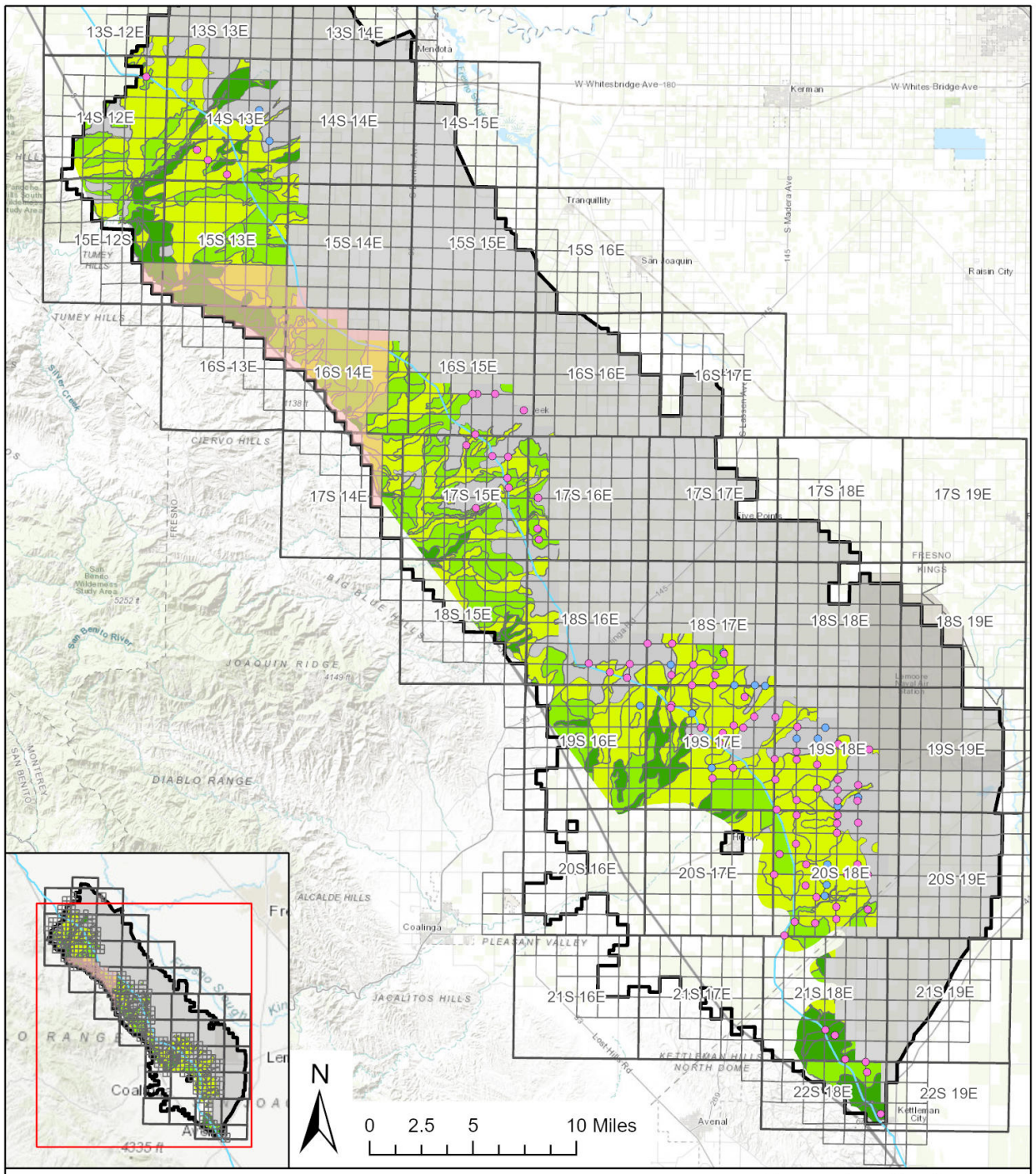

Westlands District Boundary

Active Wells

Aquifer

- Composite
- Upper Aquifer

Modified SAGBI Index

Recharge Potential

- Excellent
- Good
- Moderately Good
- Not Suitable for Recharge
- Not Recommended; lack of Upper Aquifer Wells

Upper Aquifer Areas with Recharge Potential: Westlands Water District

Westlands Water District

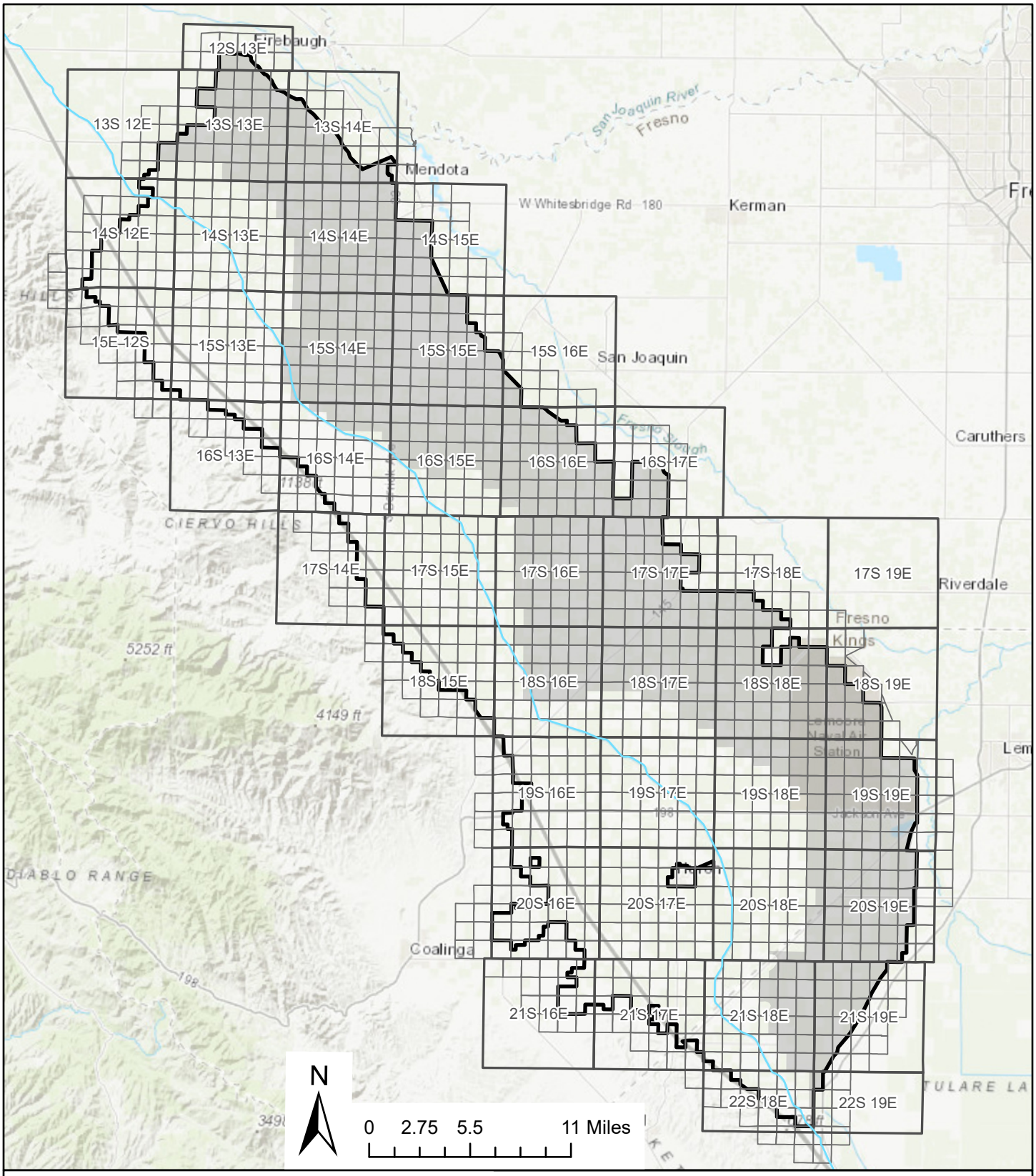

Westlands District Boundary

Drainage Impaired Lands (USBR, 2004)

WWD
Drainage Impaired Lands

Westlands Water District